







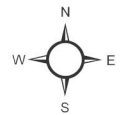


Stettler Solar and Storage Project

Preliminary Layout - Subject to Change

- | | | | |
|--|---|---|----------------------------|
|  | Project Boundary |  | Existing Substation |
|  | Proposed Solar Panel Placement |  | Existing Transmission Line |
|  | Project Inverter |  | Residence |
|  | Battery Energy Storage System (BESS) Area | | |
|  | Access Road | | |



0 200 400 600 m
 Scale: 1:16,000
 Projection: NAD83 UTM Zone 12N
 Publish Date: 2024-06-14

Data Sources: Altalis, Airbus, USGS, NGA, NASA, CGIAR, NCEAS, NLS, OS, NMA, Geodatastyrelsen, GSA, GSI and the GIS User Community